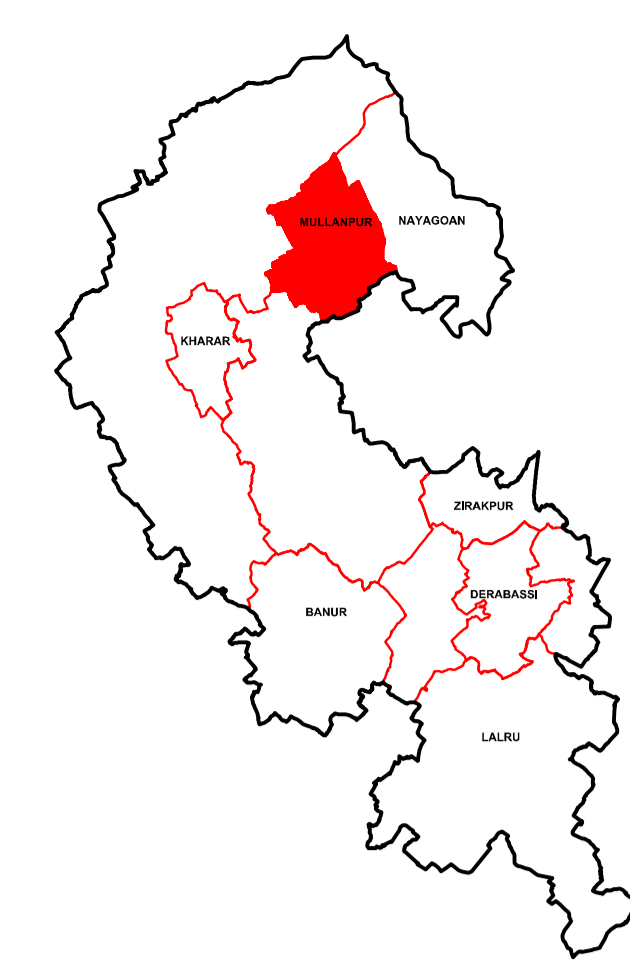


PARAS REALTECH

PHONE NUMBER : 9814100969

SCO 17, CLOCKTON HIGH STREET, PHASE 1, OMAXE
NEW CHANDIGARH



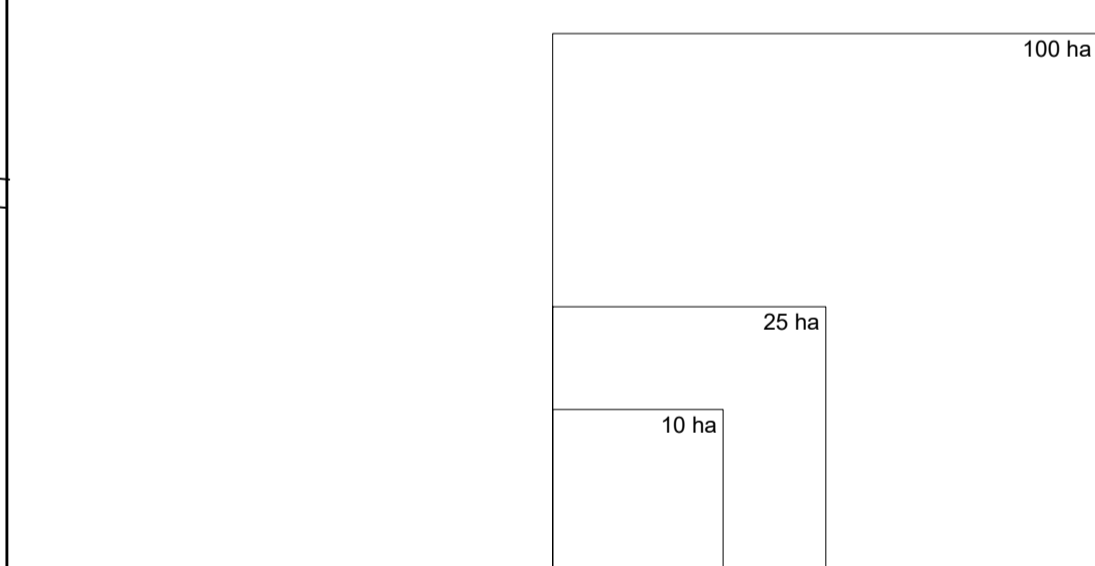
LEGEND

- MULLANPUR BOUNDARY
- PLPA Area
- RESIDENTIAL
- MIXED USE
- INDUSTRY - TECHNOLOGY AND R & D*
- H HEALTH & MEDICAL CARE*
- CC CIVIC & COMMUNITY INSTITUTION*
- E EDUCATIONAL INSTITUTION
- RURAL & AGRICULTURE
- FOREST AND OPEN SPACE
- SHIVALIK HILLS
- PARK
- 100 metres BUFFER ZONE
- TT TRANSPORT FACILITIES
- WATERBODY
- RIVER RESERVE
- SPORTS & RECREATION
- EXISTING VILLAGE
- EXISTING BUILTUP
- ROAD
- PROPOSED METRO LINE
- UTILITIES

DEPARTMENT OF TOWN & COUNTRY PLANNING, PUNJAB

Drawing No. 1992/2008 D.T.P. (S)
Dated : 19 . 11 . 2008

D.T.P. (SAS NAGAR)	S.T.P. (SAS NAGAR)	C.T.P. (PUNJAB)
-----------------------	-----------------------	--------------------



CLIENT :
GREATER MOHALI AREA DEVELOPMENT AUTHORITY (GMADA)

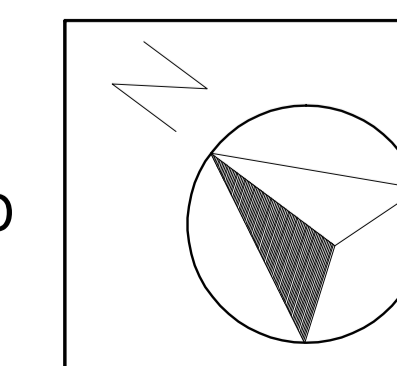
CONSULTANT FOR MASTER PLAN :
JURONG Consultants Pte Ltd
(a member of JURONG International)
8 Jurong Town Hall Road
#08-00 THE JTC SUMMIT
Singapore 609434

SHEET TITLE :
**MULLANPUR PLANNING AREA
PROPOSED LAND USE (YR 2008-2031)**

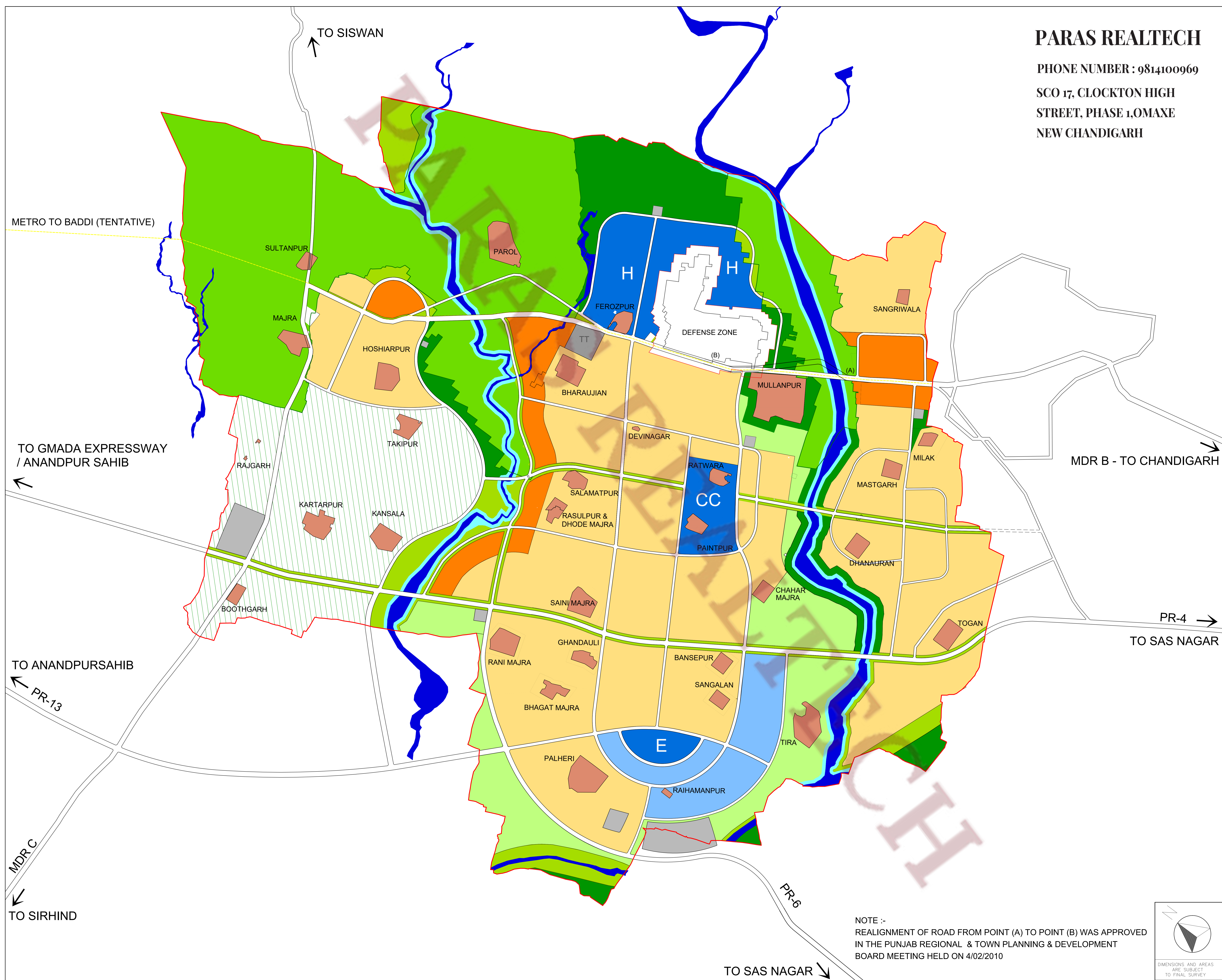
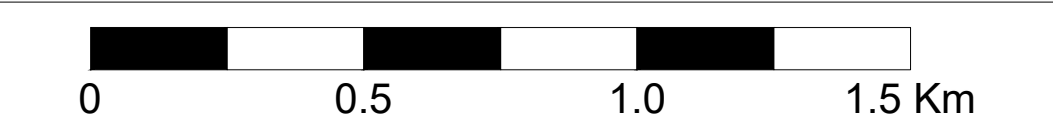
PLANNER : SEETOH K C / DR. BELINDA YUEN / AIDA AHMAD
CHECKED : SEETOH K C / RAPHAEL CHUA APPROVED : SEETOH K C
DRAWN : SITI KHALID

SCALE : 1 : 20 000 (A1) DATE : 13 DECEMBER 2008
VERSION : 4.0 (DECEMBER 2008)

PLAN : PROPOSED LANDUSE PLAN



DIMENSIONS AND AREAS ARE SUBJECT TO FINAL SURVEY



NOTE :-
REALIGNMENT OF ROAD FROM POINT (A) TO POINT (B) WAS APPROVED IN THE PUNJAB REGIONAL & TOWN PLANNING & DEVELOPMENT BOARD MEETING HELD ON 4/02/2010